



# Notices to Mariners

## NtM 11/2026

Notices: 105 - 111 / 20.04.2026



# Table of Contents

Title	Page
Index by Area	2
Index by Chart	3
Gulf of Finland	4
Archipelago Sea	14
Announcements	16
Current Preliminary (P) and Temporary (T) notices (20.04.2026)	18

# Index by Area

## **Gulf of Finland**

## **Charts**

*105/2026	18, 191, A, B
*106/2026	18, 191, 952, A, B
*110(T)/2026	18, 191, A, B
*111(T)/2026	18, 191, A, B

## **Archipelago Sea**

## **Charts**

*107/2026	26, 190, 706
-----------	--------------

## **Announcements**

## **Charts**

*108/2026
*109/2026

# Index by Chart

<b>Charts</b>	<b>Notices</b>
18	*105/2026, *106/2026, *110(T)/2026, *111(T)/2026
26	*107/2026
190	*107/2026
191	*105/2026, *106/2026, *110(T)/2026, *111(T)/2026
706	*107/2026
952	*106/2026
A	*105/2026, *106/2026, *110(T)/2026, *111(T)/2026
B	*105/2026, *106/2026, *110(T)/2026, *111(T)/2026

# Gulf of Finland


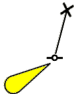
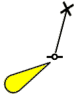

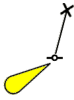



\*105/2026












2026-04-15



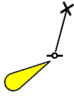

Finland. Gulf of Finland. Helsinki. Kruunuvuori. Korkeasaari. Buoyage

Charts		Previous
18	(INT 1250)	75/2026 <a href="#">↗</a>
191	(INT 1159)	75/2026 <a href="#">↗</a>
A626, A626.1		101/2026 <a href="#">↗</a>
B626, B626.1		99/2026 <a href="#">↗</a>

References:135/2022 [↗](#)

1	18, 191, A626, B626			
Delete		60°10.647'N	24°59.221'E	87538
2	18, 191, A626, B626			
Delete		60°10.643'N	24°59.545'E	87518
3	18, 191, A626, B626			
Delete		60°10.641'N	24°59.708'E	87539
4	18, 191, A626, B626			
Delete		60°10.573'N	24°59.787'E	87527
5	18, 191, A626, B626			
Delete		60°10.544'N	24°59.916'E	87524
6	18, 191, A626, B626			
Delete		60°10.493'N	24°59.723'E	87521
7	18, 191, A626, A626.1, B626, B626.1			
Delete		60°10.457'N	24°59.834'E	87525
8	18, 191, A626, A626.1, B626, B626.1			
Delete		60°10.388'N	25°00.025'E	87530

9		18, 191, A626, A626.1, B626, B626.1			
Delete			60°10.360'N	25°00.091'E	87535
10		18, 191, A626, A626.1, B626, B626.1			
Delete			60°10.332'N	25°00.157'E	87531
11		18, 191, A626, A626.1, B626, B626.1			
Delete			60°10.305'N	25°00.223'E	87513
12		18, 191, A626, A626.1, B626, B626.1			
Delete			60°10.277'N	25°00.289'E	87528
13		18, 191, A626, A626.1, B626, B626.1			
Delete			60°10.249'N	25°00.355'E	87523
14		18, 191, A626, A626.1, B626, B626.1			
Delete			60°10.221'N	25°00.421'E	87516
15		18, 191, A626, A626.1, B626, B626.1			
Delete			60°10.193'N	25°00.487'E	87533
16		18, 191, A626, A626.1, B626, B626.1			
Delete			60°10.165'N	25°00.553'E	87520
17		18, 191, A626, B626			
Delete			60°10.348'N	25°00.640'E	87515
18		18, 191, A626, A626.1, B626, B626.1			
Delete			60°10.376'N	25°00.574'E	87534
19		18, 191, A626, A626.1, B626, B626.1			
Delete			60°10.404'N	25°00.508'E	87517

20	18, 191, A626, A626.1, B626, B626.1			
Delete		60°10.432'N	25°00.443'E	87522
21	18, 191, A626, A626.1, B626, B626.1			
Delete		60°10.460'N	25°00.377'E	87537
22	18, 191, A626, B626			
Delete		60°10.489'N	25°00.312'E	87526
23	18, 191, A626, B626			
Delete		60°10.517'N	25°00.246'E	87536

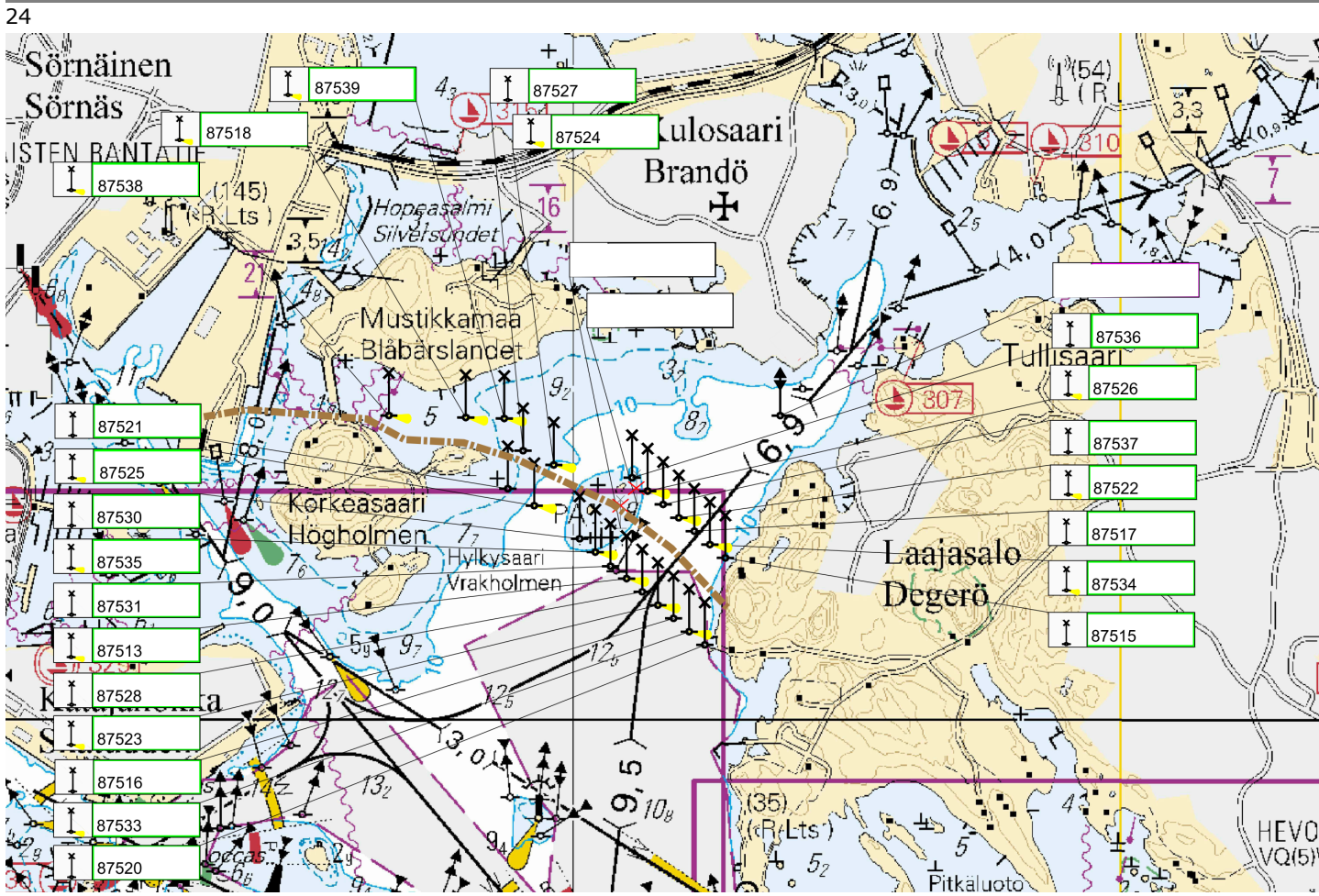


Image for reference, chart extracts not to scale of chart.

(Traficom, Helsinki/Helsingfors 2026)

\*106/2026









2026-04-15










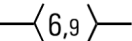
Finland. Gulf of Finland. Helsinki. Kulosaari. Crown Bridges. Buoyage.  
Fairways. Fairway areas. Vertical Clearances

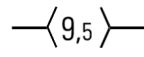

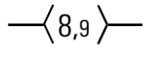
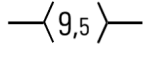
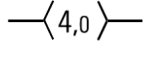
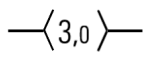
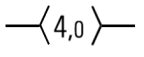


Charts		Previous
18	(INT 1250)	105/2026 <a href="#">↗</a>
191	(INT 1159)	105/2026 <a href="#">↗</a>
952		99/2026 <a href="#">↗</a>
A/INDEX, A626, A626.1, A626.2, A/Helsinki - Tallinna		105/2026 <a href="#">↗</a>
B/INDEX, B626, B626.1, B626.2, B/Helsinki - Tallinn		105/2026 <a href="#">↗</a>

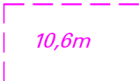
References: [135/2022 ↗](#), [57/2026 ↗](#)


Cancelled: [22\(T\)/2026 ↗](#)


1		18, 191, A626, A626.1, B626, B626.1			
Delete			60°10.313'N	25°00.180'E	12444
2		18, 191, A626, A626.1, B626, B626.1			
Add			60°10.343'N	25°00.059'E	89419
3		18, 191, A626, A626.1, B626, B626.1			
Add			60°10.425'N	25°00.201'E	89421
4		18, 191, A626, A626.1, B626, B626.1			
Add			60°10.457'N	25°00.249'E	89423
5		18, 191, A626, B626			
Add			60°10.517'N	25°00.316'E	89426
6		18, 191, A626, B626			
Add			60°10.497'N	25°00.368'E	89425
7		18, 191, A626, A626.1, B626, B626.1			
Add			60°10.416'N	25°00.227'E	89422
8		18, 191, A626, A626.1, B626, B626.1			
Add			60°10.324'N	25°00.112'E	89420


9	Add		18, 191, A626, A626.1, B626, B626.1	60°10.290'N	25°00.274'E	89413
10	Add		18, 191, A626, A626.1, B626, B626.1	60°10.344'N	25°00.399'E	89415
11	Add		18, 191, A626, A626.1, B626, B626.1	60°10.428'N	25°00.538'E	89416
12	Add		18, 191, A626, A626.1, B626, B626.1	60°10.405'N	25°00.584'E	89418
13	Add		18, 191, A626, A626.1, B626, B626.1	60°10.333'N	25°00.423'E	89417
14	Add		18, 191, A626, A626.1, B626, B626.1	60°10.277'N	25°00.333'E	89414
15	Move		18, 191, A626, A626.1, B626, B626.1	<b>From</b> 60°09.834'N 24°59.856'E		
				<b>To</b> 60°09.842'N 24°59.849'E		12440
16	Move		18, 191, A626, A626.1, B626, B626.1	<b>From</b> 60°10.062'N 24°59.252'E		
				<b>To</b> 60°10.059'N 24°59.266'E		55165
17	Move		18, 191, A626, B626	<b>From</b> 60°10.647'N 25°00.871'E		
				<b>To</b> 60°10.695'N 25°00.969'E		12567
18	Delete		18, 191, 952, A/INDEX, A626, A626.1, A626.2, A/Helsinki - Tallinna, B/INDEX, B626, B626.1, B626.2, B/Helsinki - Tallinn	Between the following positions:	(1) 60°10.078'N 24°58.960'E	
					(2) 60°10.128'N 25°00.000'E	
					(3) 60°10.774'N 25°01.175'E	
					(4) 60°11.296'N 25°01.396'E	

19 B626.1, B626.2, B/Helsinki - Tallinn	18, 191, 952, A/INDEX, A626, A626.1, A626.2, A/Helsinki - Tallinna, B/INDEX, B626,	Delete 	Between the following positions:	(1) 60°09.396'N 25°00.106'E (2) 60°10.298'N 25°00.374'E
20 B/Helsinki - Tallinn	18, 191, 952, A/INDEX, A626, A626.1, A/Helsinki - Tallinna, B/INDEX, B626, B626.1,	Add 	Between the following positions:	(1) 60°09.980'N 24°59.125'E (2) 60°10.291'N 25°00.017'E (3) 60°10.531'N 25°00.381'E (4) 60°10.722'N 25°01.151'E (5) 60°11.295'N 25°01.395'E
21 B/Helsinki - Tallinn	18, 191, 952, A/INDEX, A626, A626.1, A/Helsinki - Tallinna, B/INDEX, B626, B626.1,	Add 	Between the following positions:	(1) 60°09.980'N 24°59.125'E (2) 60°10.143'N 25°00.032'E
22 B/Helsinki - Tallinn	18, 191, 952, A/INDEX, A626, A626.1, A/Helsinki - Tallinna, B/INDEX, B626, B626.1,	Add 	Between the following positions:	(1) 60°09.396'N 25°00.106'E (2) 60°10.143'N 25°00.032'E
23 B/Helsinki - Tallinn	18, 191, 952, A/INDEX, A626, A626.1, A/Helsinki - Tallinna, B/INDEX, B626, B626.1,	Add 	Between the following positions:	(1) 60°10.143'N 25°00.032'E (2) 60°10.291'N 25°00.017'E
24 B/Helsinki - Tallinn	18, 191, 952, A/INDEX, A626, A626.1, A/Helsinki - Tallinna, B/INDEX, B626, B626.1,	Add 	Between the following positions:	(1) 60°10.143'N 25°00.032'E (2) 60°10.722'N 25°01.151'E
25 Tallinn	18, 191, 952, A/INDEX, A626, A/Helsinki - Tallinna, B/INDEX, B626, B/Helsinki -	Add 	Between the following positions: Delete former centre line	(1) 60°10.851'N 25°01.206'E (2) 60°10.873'N 25°01.343'E
26	18, 191, A626, A626.1, B626, B626.1	Delete 	Fairway area between the following positions:	(1) 60°10.28'N 25°00.29'E (2) 60°10.75'N 25°01.14'E
27	18, 191, A626, B626	Delete 	Fairway area between the following positions:	(1) 60°10.75'N 25°01.14'E (2) 60°11.38'N 25°01.42'E

28		18, 191, A626, A626.1, A626.2, B626, B626.1, B626.2
Add		Fairway area edge line between positions:
		(1) 60°10.158'N 24°59.542'E
		(2) 60°09.842'N 24°59.849'E
		Delete former edge line
		(3) 60°09.792'N 24°59.928'E
		(4) 60°09.608'N 24°59.889'E
		(5) 60°09.358'N 25°00.325'E
		(6) 60°09.540'N 25°00.382'E
		(7) 60°09.564'N 25°00.701'E
		(8) 60°09.624'N 25°00.691'E
		(9) 60°10.277'N 25°00.333'E
		(10) 60°10.324'N 25°00.112'E
(11) 60°10.343'N 25°00.059'E		
(12) 60°10.158'N 24°59.542'E		

29		18, 191, A626, A626.1, B626, B626.1
Add		Fairway area edge line between positions:
		(1) 60°10.132'N 24°58.977'E
		(2) 60°09.785'N 24°59.581'E
		(3) 60°09.842'N 24°59.849'E
		Delete former edge line
		(4) 60°10.158'N 24°59.542'E
(5) 60°10.059'N 24°59.266'E		
(6) 60°10.132'N 24°58.977'E		

30		18, 191, A626, B626
Add		60°10.41'N 25°00.20'E

31		18, 191, A626, B626
Add		60°10.33'N 25°00.40'E

32  
 More information: <https://kruunusillat.fi/veneilijoille/>

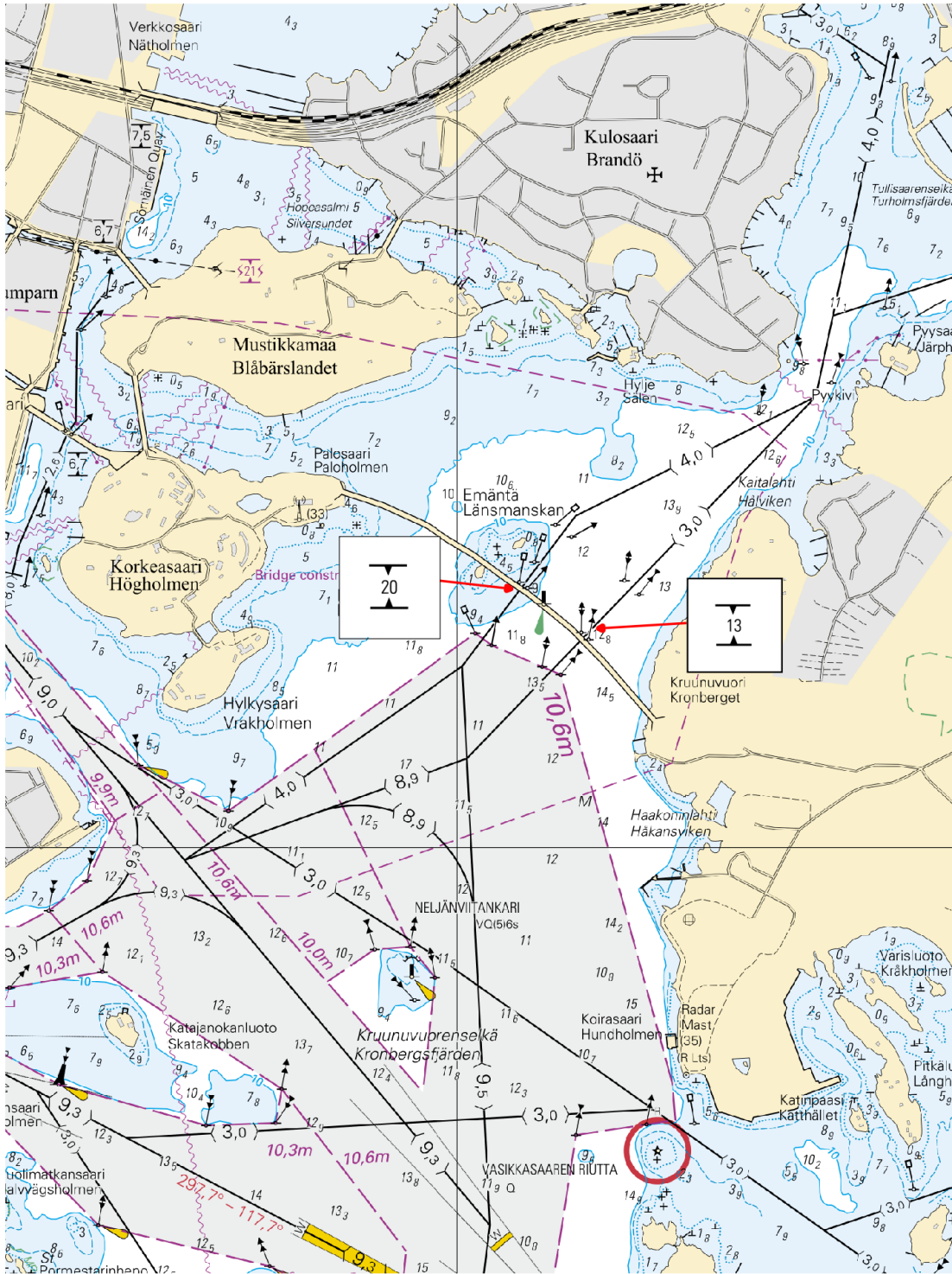


Image for reference, chart extracts not to scale of chart.

(Traficom, Helsinki/Helsingfors 2026)

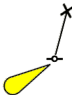
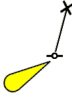
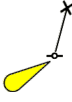

# \*110(T)/2026

2026-04-17

## Finland. Gulf of Finland. Helsinki. Mustikkamaa. Buoyage

Charts		Previous
18	(INT 1250)	106/2026 <a href="#">↗</a>
191	(INT 1159)	106/2026 <a href="#">↗</a>
A626		106/2026 <a href="#">↗</a>
B626		106/2026 <a href="#">↗</a>

Time: Until further notice

1	18, 191, A626, B626			
Add		60°10.517'N	25°00.246'E	89608
2	18, 191, A626, B626			
Add		60°10.515'N	25°00.087'E	89610
3	18, 191, A626, B626			
Add		60°10.441'N	24°59.983'E	89607
4	18, 191, A626, B626			
Add		60°10.388'N	25°00.025'E	89609

(Traficom, Helsinki/Helsingfors 2026)

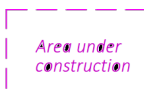
# \*111(T)/2026

2026-04-17

## Finland. Gulf of Finland. Helsinki. Hernesaari. Areas and borders

Charts		Previous
18	(INT 1250)	110/2026 <a href="#">↗</a>
191	(INT 1159)	110/2026 <a href="#">↗</a>
A626, A626.1		110/2026 <a href="#">↗</a>
B626, B626.1		110/2026 <a href="#">↗</a>

Time: Until further notice

1	18, 191, A626, A626.1, B626, B626.1			
Add		Dredging between positions:	(1) 60°08.91'N 24°55.58'E	
			(2) 60°09.11'N 24°55.80'E	
			(3) 60°09.07'N 24°55.99'E	
			(4) 60°08.87'N 24°55.76'E	
			(5) 60°08.91'N 24°55.58'E	

Dredging in progress in the sea area marked in the chartlet. Area is marked with buoyant boom. Boom will be illuminated from mid May.  
Vessels navigating in the area are advised to reduce their speed and avoid creating wash in the vicinity of the work vessels.

The work vessels:

EIJA, phone. 358 403508116

KAHMARI 2, phone. 358 406449234

More information: Terramare Oy, Juha Hänninen 358 400549361

3

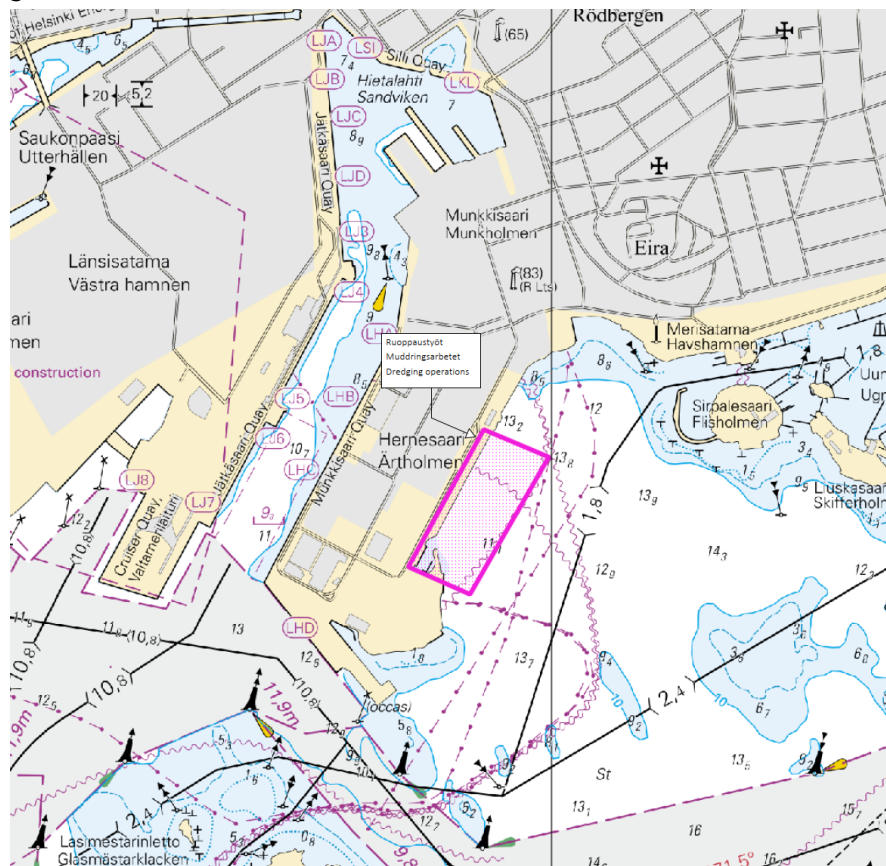


Image for reference, chart extracts not to scale of chart.

(Traficom, Helsinki/Helsingfors 2026)

# Archipelago Sea


\*107/2026

2026-04-15


Finland. Archipelago Sea. Port of Turku. Fairway areas. Ports

Charts		Previous
26	(INT 1189)	102/2026 <a href="#">↗</a>
190, 190.C	(INT 1158)	102/2026 <a href="#">↗</a>
706, 706.A		102/2026 <a href="#">↗</a>

---

1		26, 190, 190.C, 706, 706.A			
Add		Quay between the following positions:	(1)	60°26.200'N	22°13.115'E
	S1		(2)	60°26.150'N	22°12.960'E

---

2		26, 190, 190.C, 706, 706.A			
Add				60°26.13'N	22°13.00'E

---

3  
Amended shoreline. See image.

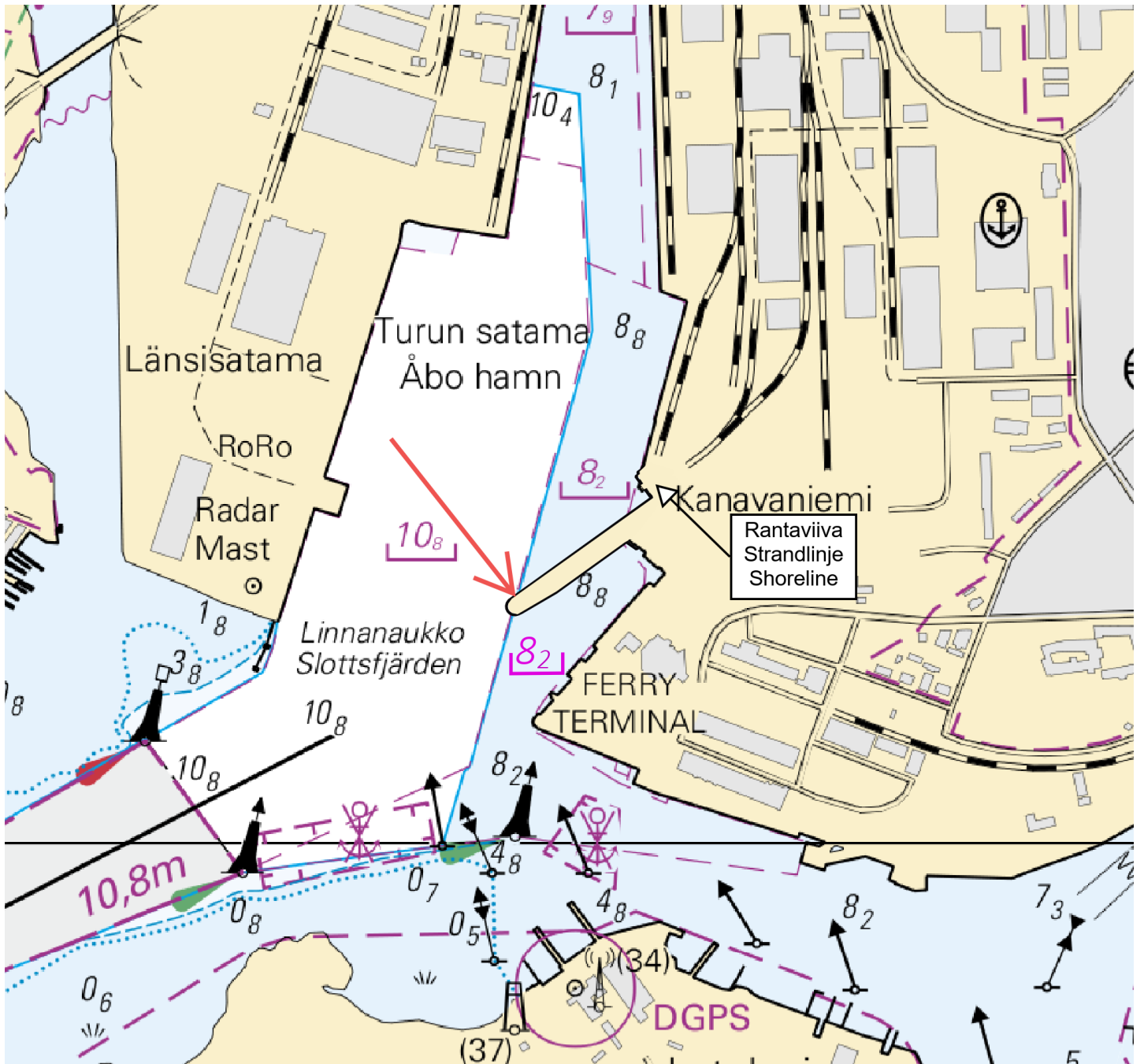


Image for reference, chart extracts not to scale of chart.

(Traficom, Helsinki/Helsingfors 2026)

# Announcements

\*108/2026

2026-04-17

Finland. Global navigation satellite systems disturbance. GNSS and AIS interference in waterborne transport.

[Charts](#)

[Previous](#)

References:93/2026 [↗](#)

---

1

GNSS and AIS interference in waterborne transport

The GNSS interference (Global Navigation Satellite System) that began in the spring of 2024 in the Gulf of Finland continues to affect waterborne transport. AIS systems (Automatic Identification System) are also experiencing interference. Reports of interference have been particularly frequent in the eastern Gulf of Finland, but interference also occurs more widely throughout the Gulf of Finland area.

Interference affects the reliability of positioning by disrupting GNSS reception. When interference occurs, mariners cannot fully trust widely used GNSS-based navigation systems but have to rely on back-up systems instead. AIS interference may cause vessels to appear at incorrect locations within the system.

If interference remains undetected, the risks caused by positioning errors increase, particularly in the narrow channels in the archipelago and in poor visibility. Interference is easier to detect when radar and electronic navigational charts are used simultaneously with radar image overlaid on the chart. The skills and professional competence of the crew are highlighted in the event of GNSS issues. If GNSS positioning data is lost, nautical charts, compasses and radars can still be used for navigation.

Fintraffic Vessel Traffic Services (VTS) supports ships and gives ships arriving in the VTS area all the information they need for safe navigation, including information about any GNSS issues.

The Finnish Transport and Communications Agency Traficom's website includes a situational picture of interference in satellite navigation services in Finland: <https://tieto.traficom.fi/en/statistics/satellite-navigation-service-interference-finland>

Any radio interference observed at sea should always be reported to Traficom:  
<https://traficom.fi/en/notifications-radio-interference>

(Traficom, Helsinki/Helsingfors 2026)

---

---

\*109/2026

2026-04-17

Finland. Finnish coastal waters and inland waterways. Spring inspection of floating aids to navigation.

**Charts**

**Previous**

References:116/2025 [🔗](#)

---

1

Mariners who use channels marked by floating aids to navigation are cautioned that these aids may be out of position, damaged or unlit. The inspection of spar buoys and buoys performed after the winter season lasts several weeks.

(Traficom, Helsinki/Helsingfors 2026)

---

---

# Current Preliminary (P) and Temporary (T) notices (20.04.2026)

## Gulf of Finland

T&P	Charts	Gulf of Finland
174(T)/2019 <a href="#">↗</a>	951	SE of Bol'soj Tjuters. Obstructions
296(T)/2020 <a href="#">↗</a>	17, 18, 191, 952, A, B	Helsinki. Sipoo. Areas and borders
65(T)/2022 <a href="#">↗</a>	A, S	Vyborg. Destroyed leading beacon. Notice repeated. Buoyage
66(T)/2022 <a href="#">↗</a>	A, S	Vyborg. Light extinguished. Notice repeated. Buoyage
230(T)/2023 <a href="#">↗</a>	18, 191, A, B	Helsinki. Hernesaari. Buoyage. Areas and borders
130(T)/2025 <a href="#">↗</a>	18, 191, A, B	Helsinki. Hernesaari. Notice repeated. Buoyage
176(T)/2025 <a href="#">↗</a>	18, 191, A, B	Helsinki. West Harbour...Restrictions on traffic. Areas and borders
216(T)/2025 <a href="#">↗</a>	18, 191, A, B	Helsinki. Sompasaari. Nihti. Areas and borders
228(T)/2025 <a href="#">↗</a>	18, 191, 192, A, B	Helsinki. Santahamina. Areas and borders
249(T)/2025 <a href="#">↗</a>	21, B	Raseborg. Ekenäs. (MSL/MW). Obstructions
1(T)/2026 <a href="#">↗</a>	22, 136, B	Hanko. West Harbour. Construction works. Buoyage. Areas and borders
74(T)/2026 <a href="#">↗</a>	951, A	Krestovyj. Lighthouse Krestovyj extinguished. Notice repeated. Buoyage
75(T)/2026 <a href="#">↗</a>	18, 191, A, B	Helsinki. Sompasaari. Temporary special marks. Notice repeated. Buoyage
77(T)/2026 <a href="#">↗</a>	951, A	Seskar. Buoyage
100(T)/2026 <a href="#">↗</a>	951	Purtse. Light Moldova extinguished. Buoyage
101(T)/2026 <a href="#">↗</a>	951, A	TSS OFF ROOSHER ISLAND. Notice repeated. Buoyage
110(T)/2026 <a href="#">↗</a>	18, 191, A, B	Helsinki. Mustikkamaa. Buoyage
111(T)/2026 <a href="#">↗</a>	18, 191, A, B	Helsinki. Hernesaari. Areas and borders

## Archipelago Sea

T&P	Charts	Archipelago Sea
284(T)/2025 <a href="#">↗</a>	26, D	Pargas. Kirjala...Restrictions on traffic. Areas and borders
63(T)/2026 <a href="#">↗</a>	26	Pargas. Kirjala...Restrictions on traffic. Notice repeated. Areas and borders
88(T)/2026 <a href="#">↗</a>	25, 26, 105, 704, B	Pargas. Tervsund. Buoyage
103(T)/2026 <a href="#">↗</a>	705	Kaarina. Kuusistonsalmi...Notice repeated. Areas and borders. Vertical Cleara...

## Aland Sea

T&P	Charts	Aland Sea
271(T)/2025 <a href="#">↗</a>	32, 160, 756, 757	Mariehamn. West Harbour. Construction works. Areas and borders
50(T)/2026 <a href="#">↗</a>	953, 955, 8031	SE of Lighthouse Grundkallen. Grundkallegrund...Buoyage

## Bothnian Sea

T&P	Charts	Bothnian Sea
165(T)/2025 <a href="#">↗</a>	955	E of Söderhamn. Light Hällgrund extinguished. Buoyage
241(T)/2025 <a href="#">↗</a>	956, 957, 8065	Örnsköldsvik. Ullånger. Lights unlit. Buoyage
17(T)/2026 <a href="#">↗</a>	42, 125	Pori. Tahkoluoto. Notice repeated. Buoyage
52(T)/2026 <a href="#">↗</a>	955	E of Gävle. SE of of light Eggegrund...Buoyage
53(T)/2026 <a href="#">↗</a>	956	S of Sundsvall. Björkö...Unreliable sectors. Areas and borders
91(T)/2026 <a href="#">↗</a>	42, 808, 809	Off Pori. Measuring equipment on seabed. Areas and borders

## The Quark

T&P	Charts	The Quark
247(T)/2024 <a href="#">↗</a>	48, 820, 956, 957	Vaasa. Johansson. Buoyage
254(T)/2025 <a href="#">↗</a>	47, 48, 822, 956, 957	Buoys and spar buoy temporarily withdrawn for the winter. Virtual AIS. Buoyage
264(T)/2025 <a href="#">↗</a>	47, 825, 956, 957, 8061, 8065	TSS IN NORRA KVARKEN. Buoys and spar buoys temporarily withdrawn for the wint...

## Bay of Bothnia

T&P	Charts	Bay of Bothnia
145(T)/2024 <a href="#">↗</a>	57, 846, 958, 8071	Hailuoto. Bridge construction work. Areas and borders
164(T)/2024 <a href="#">↗</a>	57, 119, 846	Oulu. Pikisaari. Fairways
83(T)/2025 <a href="#">↗</a>	57, 846	Hailuoto. Boating passages at the Riutunkari and Huikku bridges.
257(T)/2025 <a href="#">↗</a>	60, 958	Buoys temporarily withdrawn for the winter. Virtual AIS. Buoyage
266(T)/2025 <a href="#">↗</a>	57, 846	Hailuoto. Boating passages at the Huikku bridge. Areas and borders

## Vuoksi watercourse

T&P	Charts	Vuoksi watercourse
-	-	

## Kymijoki watercourse

T&P	Charts	Kymijoki watercourse
-	-	

## Kokemäkijoki watercourse

T&P	Charts	Kokemäkijoki watercourse
-	-	

## Oulujoki watercourse

T&P	Charts	Oulujoki watercourse
-	-	

## Paatsjoki watercourse

T&P	Charts	Paatsjoki watercourse
-	-	

## Saimaa Canal

T&P	Charts	Saimaa Canal
247(T)/2025 <a href="#">↗</a>		Saimaa Canal closed for the winter season.

# Northern Baltic

<b>T&amp;P</b>	<b>Charts</b>	<b>Northern Baltic</b>
11(T)/2024 <a href="#">↗</a>	952, 953, 954	Hiiumaa. Tahkuna. Light Lehtma extinguished. Buoyage
259(T)/2025 <a href="#">↗</a>	952, 953, 954	Hiiumaa. Lehtma. Withdrawn pilot boarding place. Pilotage

# Announcements

<b>T&amp;P</b>	<b>Charts</b>	<b>Announcements</b>
137(T)/2023 <a href="#">↗</a>		Helsinki. Korkeasaari...Restrictions on small craft traffic